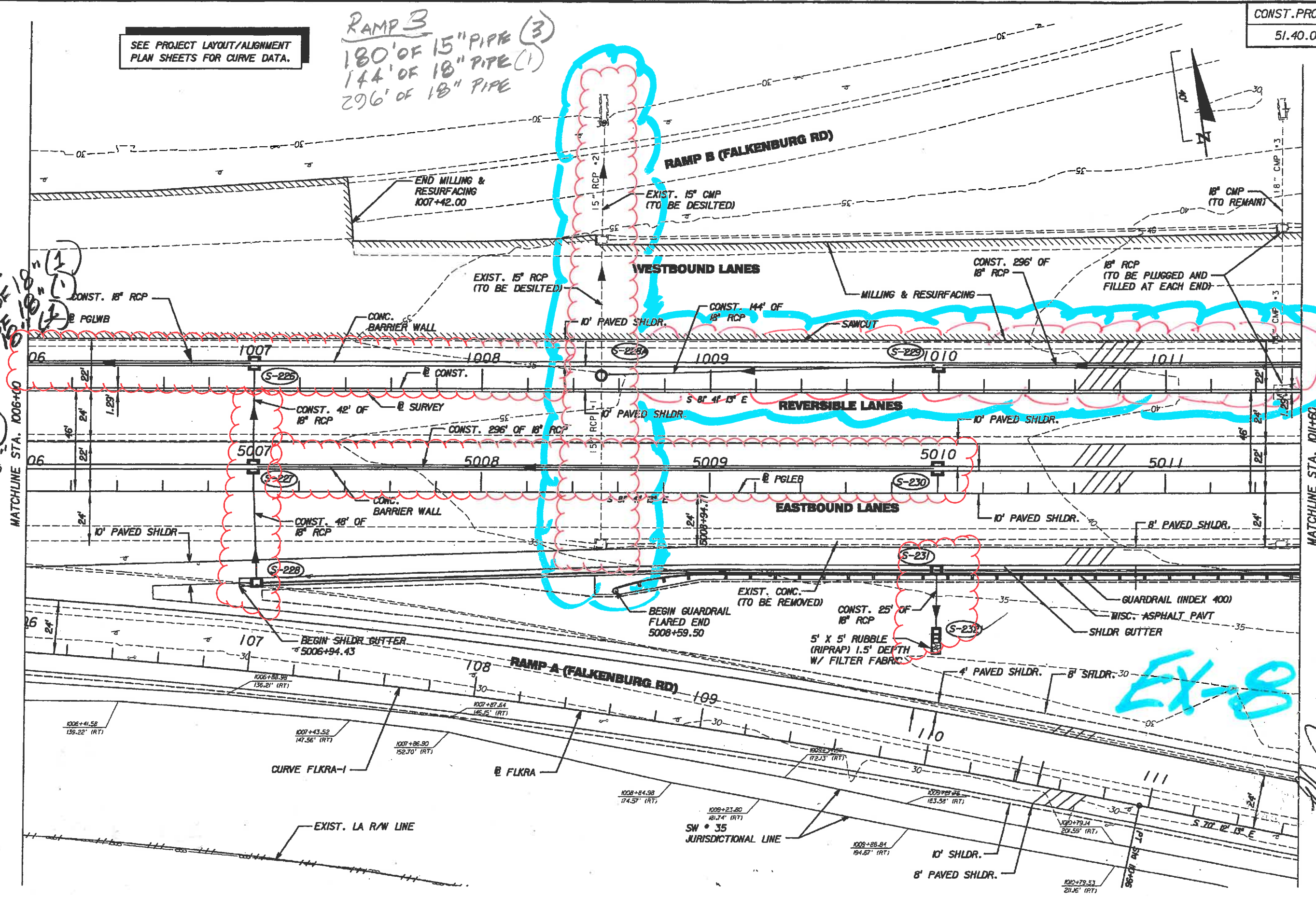


SEE PROJECT LAYOUT/ALIGNMENT
PLAN SHEETS FOR CURVE DATA.

RAMP B
180' OF 15" PIPE (3)
144' OF 18" PIPE (1)
296' OF 18" PIPE

ALL
296' OF 18" (1)
42' OF 15" (1)
48' OF 18" (1)
25' OF 18" (1)
296' OF 18" (2)



04/23/2002 08:46:23 F:\Roadway\brunton\pwwest\00A-PLAN\RDIG.DGN

Phyllis Murray
4/23/02

REVISIONS							
DATE	BY	DESCRIPTION	DATE	BY	DESCRIPTION	DATE	BY

ICON
CONSULTANT GROUP
INCORPORATED

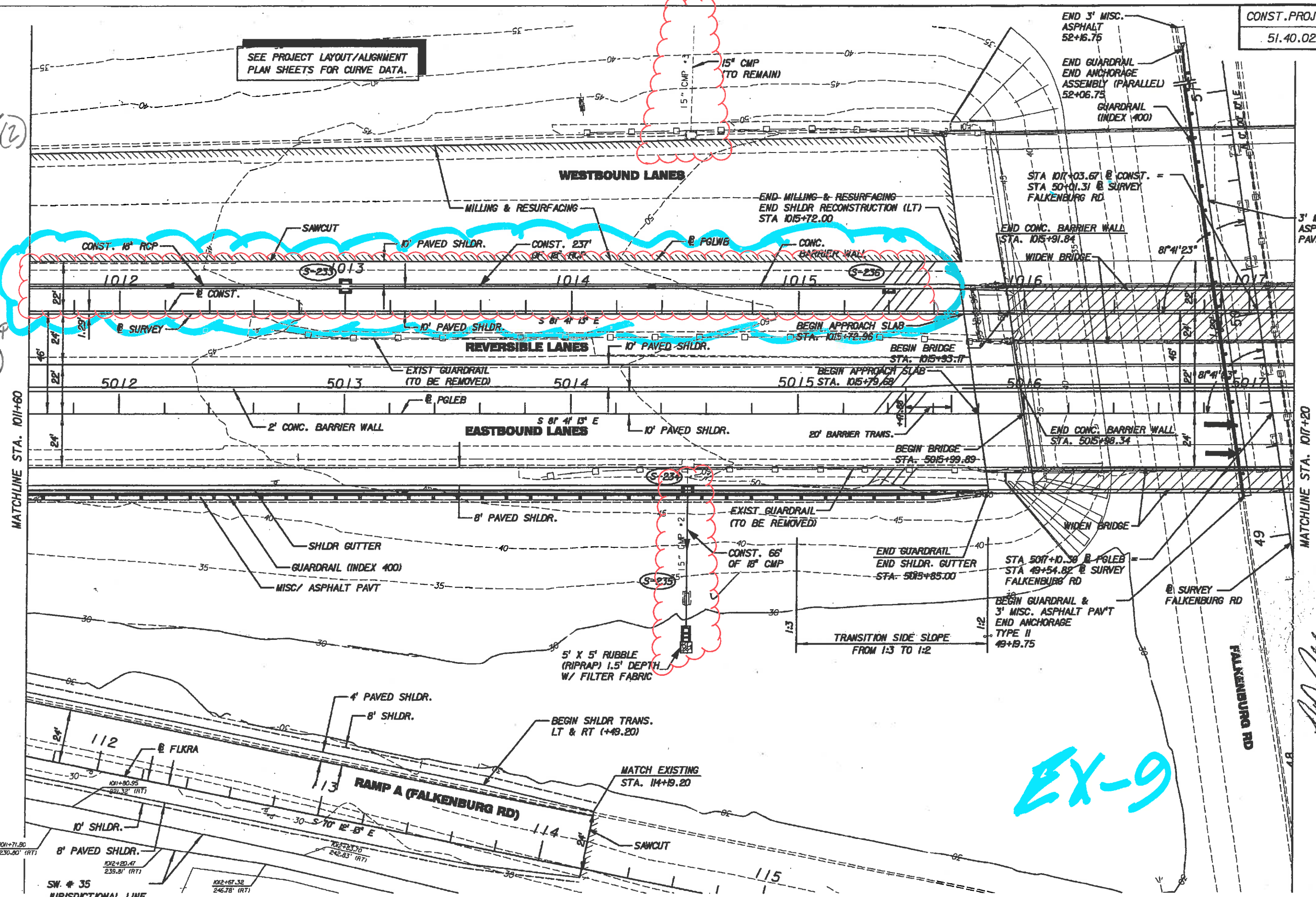
TAMPA-HILLSBOROUGH
COUNTY EXPRESSWAY
AUTHORITY

PLAN SHEET (16)

RAMP 3
237' OF 18" (2)

ALL
66' OF 18" CMP (1)
45' OF 15" CMP (1)

SEE PROJECT LAYOUT/ALIGNMENT
PLAN SHEETS FOR CURVE DATA.



EX-9

M. J. [Signature]
6/25/02

06/20/02 01:27:34 PM I:\Roadway\brandon\pww\West00A\PL\AVR\DRIT.DGN

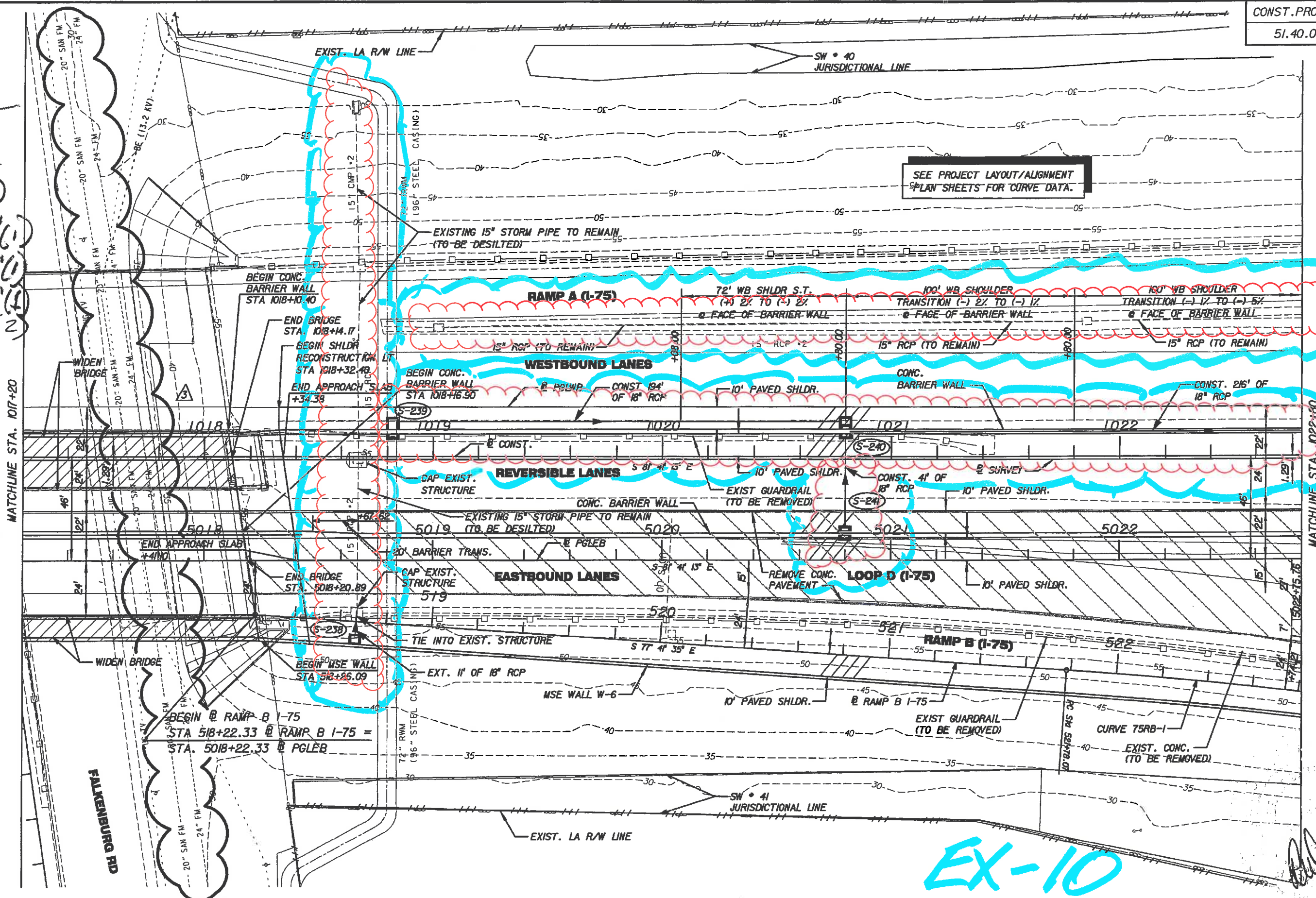
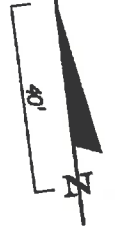
REVISIONS				
DATE	BY	DESCRIPTION	DATE	BY

ICON
CONSULTANT GROUP
INCORPORATED

TAMPA-HILLSBOROUGH
COUNTY EXPRESSWAY
AUTHORITY

RAMP 3
 224' OF 15" RPP (3)
 194' OF 18" (1)
 216' OF 18" (1)
 41' OF 18" (1)
 365' OF 15" (2)

SEE PROJECT LAYOUT/ALIGNMENT
 PLAN SHEETS FOR CURVE DATA.



MATCHLINE STA. 1017+20

MATCHLINE STA. 1022+50

FALKENBURG RD

EX-10

[Handwritten signature]
 12-10-02

09:26:39 AM F:\Roadway\brandon\paw\West\00A\PLAN\RD18.DGN

DATE		BY		DESCRIPTION		DATE		BY		DESCRIPTION	
12-10-02		MF		CHANGED 24" FM TO 20" SAN FM & ADDED 24" FM							

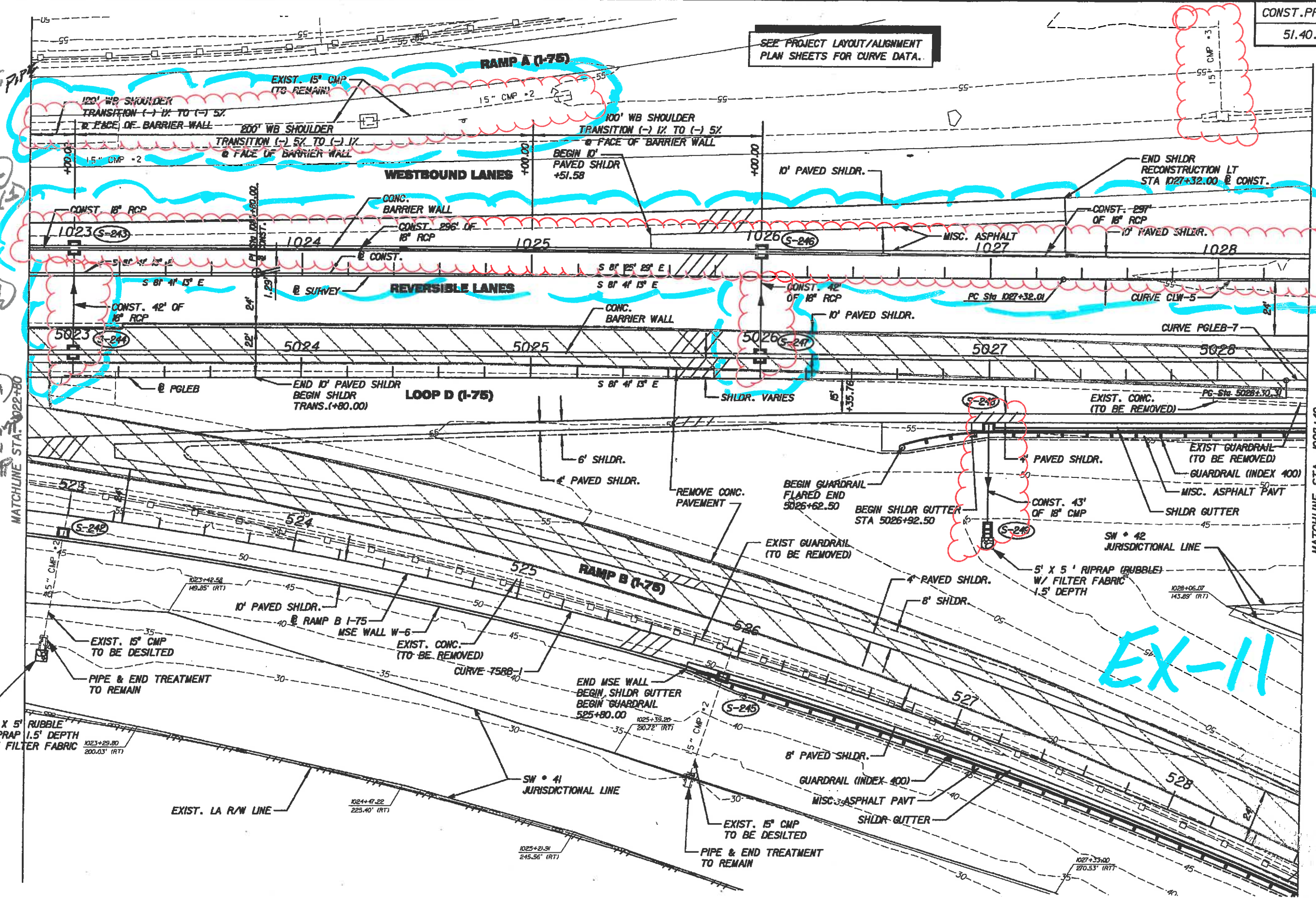
ICON
 CONSULTANT GROUP
 INCORPORATED

TAMPA-HILLSBOROUGH
 COUNTY EXPRESSWAY
 AUTHORITY

PLAN SHEET (18)

SEE PROJECT LAYOUT/ALIGNMENT PLAN SHEETS FOR CURVE DATA.

RAMP 3
 220' OF 15" PIPE
 296' OF 18" (1)
 297' OF 18" (1)
 42' OF 18" (1)
 42' OF 18" (1)
 All
 43' OF 18" (1)
 40' OF 15" CMP (1)



EX-11

MATCHLINE STA. 1028+40

Handwritten signature and date
 5/1/02

05/14/02 12:03:07 PM F:\Roadway\bramand\pkw\West00A\PLAN\RD19.DGN

REVISIONS											
DATE	BY	DESCRIPTION	DATE	BY	DESCRIPTION	DATE	BY	DESCRIPTION	DATE	BY	DESCRIPTION

ICON
 CONSULTANT GROUP
 INCORPORATED

TAMPA-HILLSBOROUGH
 COUNTY EXPRESSWAY
 AUTHORITY

PLAN SHEET (19)

